

188

Route Guide & Hazard Awareness

**TOTTENHAM COURT RD - ALDWYCH - ELEPHANT & CASTLE
SURREY QUAYS - DEPTFORD - NORTH GREENWICH**



GoAhead
LONDON

GRAB YOUR MAP


ASK AT THE FRONT COUNTER

CHANGEOVER | WATERLOO

Please read your duty card carefully for the changeover location:

Towards Russell Square, Waterloo Road **BUS STOP Q** (Old Vic). Towards North Greenwich, Waterloo Road **BUS STOP E** (Sandell Street).

Always communicate in advance with iBus if you are late for any reason.



Route 188 is a high frequency route. Headway is a measurement of the distance or time between buses. You can tell that you are on the correct Headway by using the iBus Headway indicator in the cab.

IMPORTANT: You must keep your bus as close to the middle of the indicator as possible. Take action and drop back if you are closing in to the bus in front.

CONTENTS

FULL ROUTE 188 MAP

Between Russell Square and Elephant & Castle.

3

FULL ROUTE 188 MAP

Between Elephant & Castle and Bermondsey.

4

FULL ROUTE 188 MAP

Between Bermondsey and Deptford.

5

FULL ROUTE 188 MAP

Between Deptford and Trafalgar Road.

6

RUNNING LIGHT

To Tottenham Court Road

7

RUNNING LIGHT

From Tottenham Court Road

8

RUNNING LIGHT

To and from North Greenwich.

9

ALTERNATIVE RUNNING LIGHT

To Tottenham Court Road Station.

10

ALTERNATIVE RUNNING LIGHT

From Tottenham Court Road Station.

11

IN SERVICE

Route guide from Tottenham Court Road to North Greenwich station.

12

IN SERVICE

Route guide from North Greenwich to Tottenham Court Road.

13

TOTTENHAM COURT ROAD

Terminus point and map.

14

ALDWYCH

Curtilment point and map.

15

WATERLOO

Turning point and map.

16

ELEPHANT & CASTLE

Turning point and map.

17

NEW KENT ROAD

Turning point and map.

18

BRICKLAYERS ARMS

Curtilment point and map.

19

CANADA WATER

Turning point and map.

20

SURREY QUAYS

Turning point and map.

21

DEPTFORD CHURCH ST

Turning point and map.

22

GREENWICH CUTTY SARK

Curtilment point and map.

23

NORTH GREENWICH STATION

Terminus point and map.

24

LOCAL HAZARDS

Hazards to be aware of and other points to note.

25

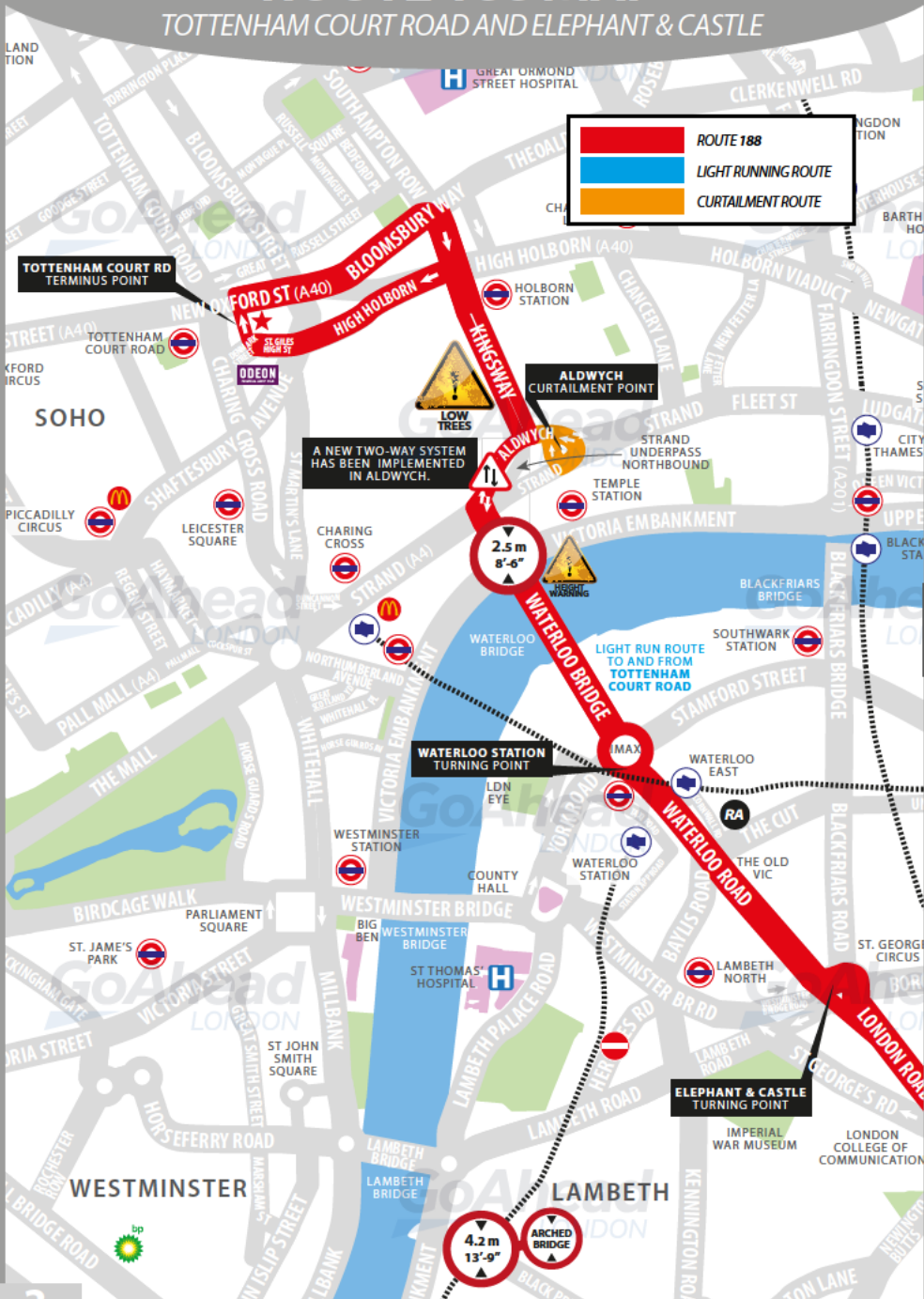
LOCAL HAZARDS

Hazards to be aware of and other points to note.

26

ROUTE 188 MAP

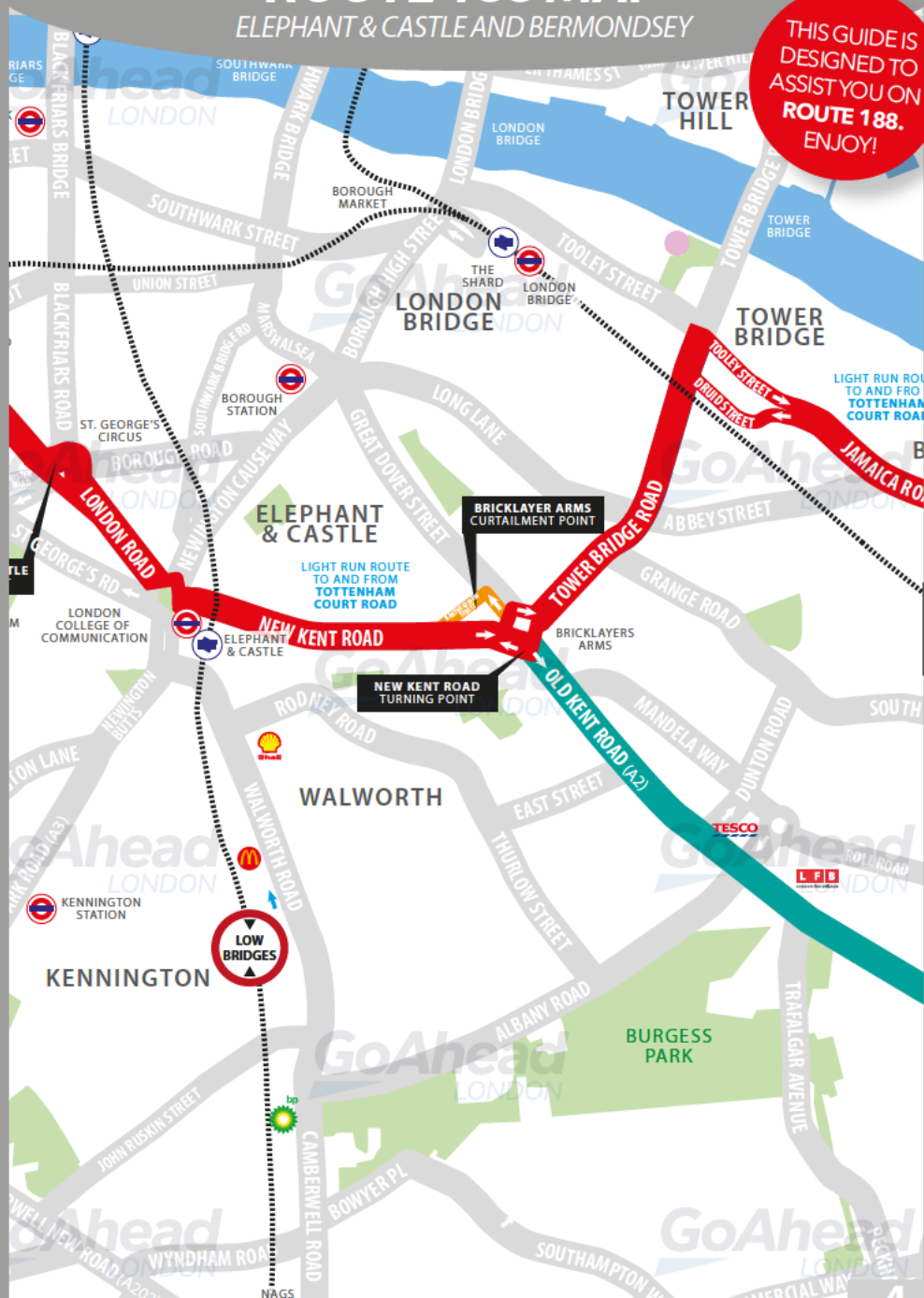
TOTTENHAM COURT ROAD AND ELEPHANT & CASTLE



ROUTE 188 MAP

ELEPHANT & CASTLE AND BERMONDSEY

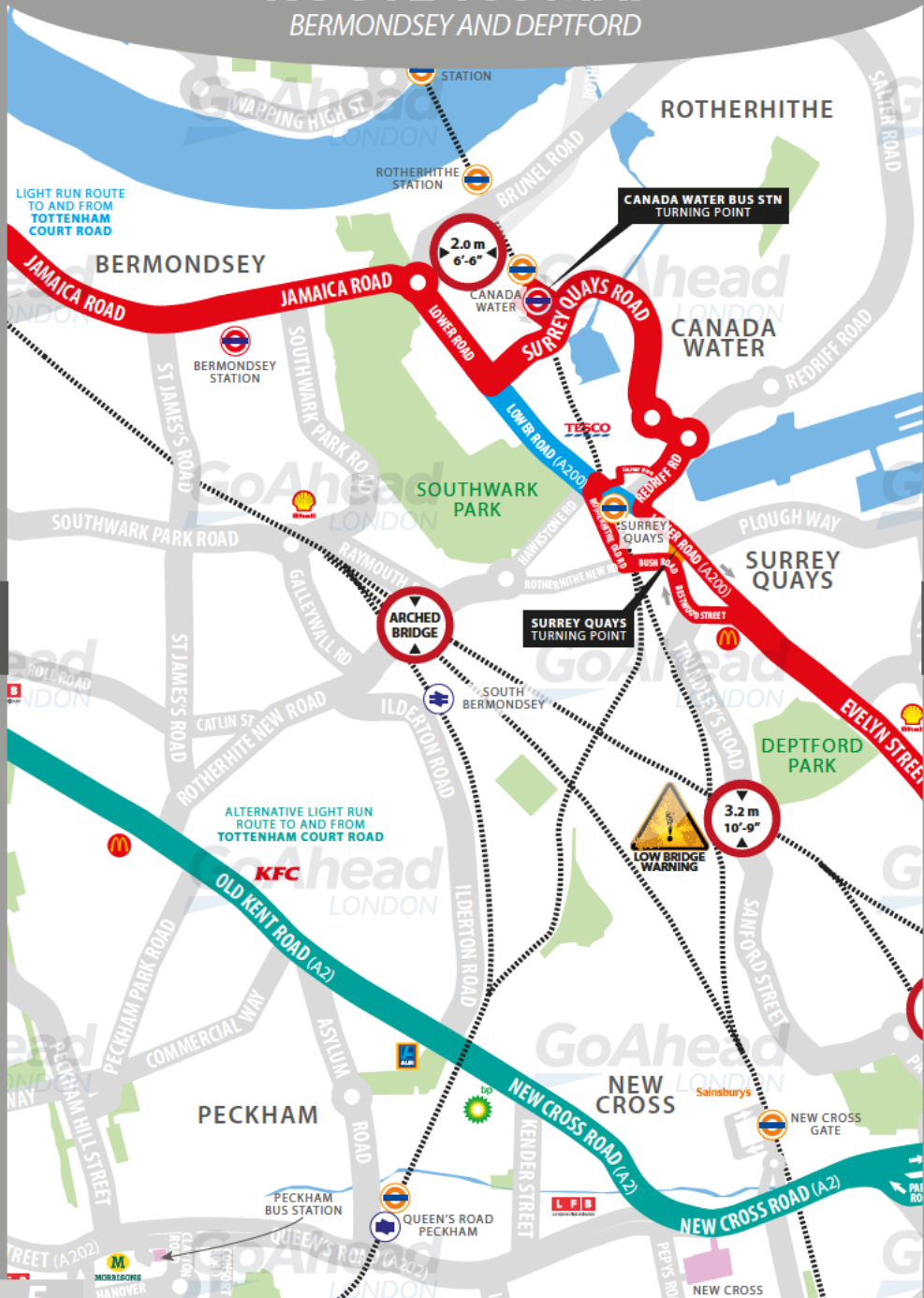
THIS GUIDE IS
DESIGNED TO
ASSIST YOU ON
ROUTE 188.
ENJOY!



GOTO
PAGE 5

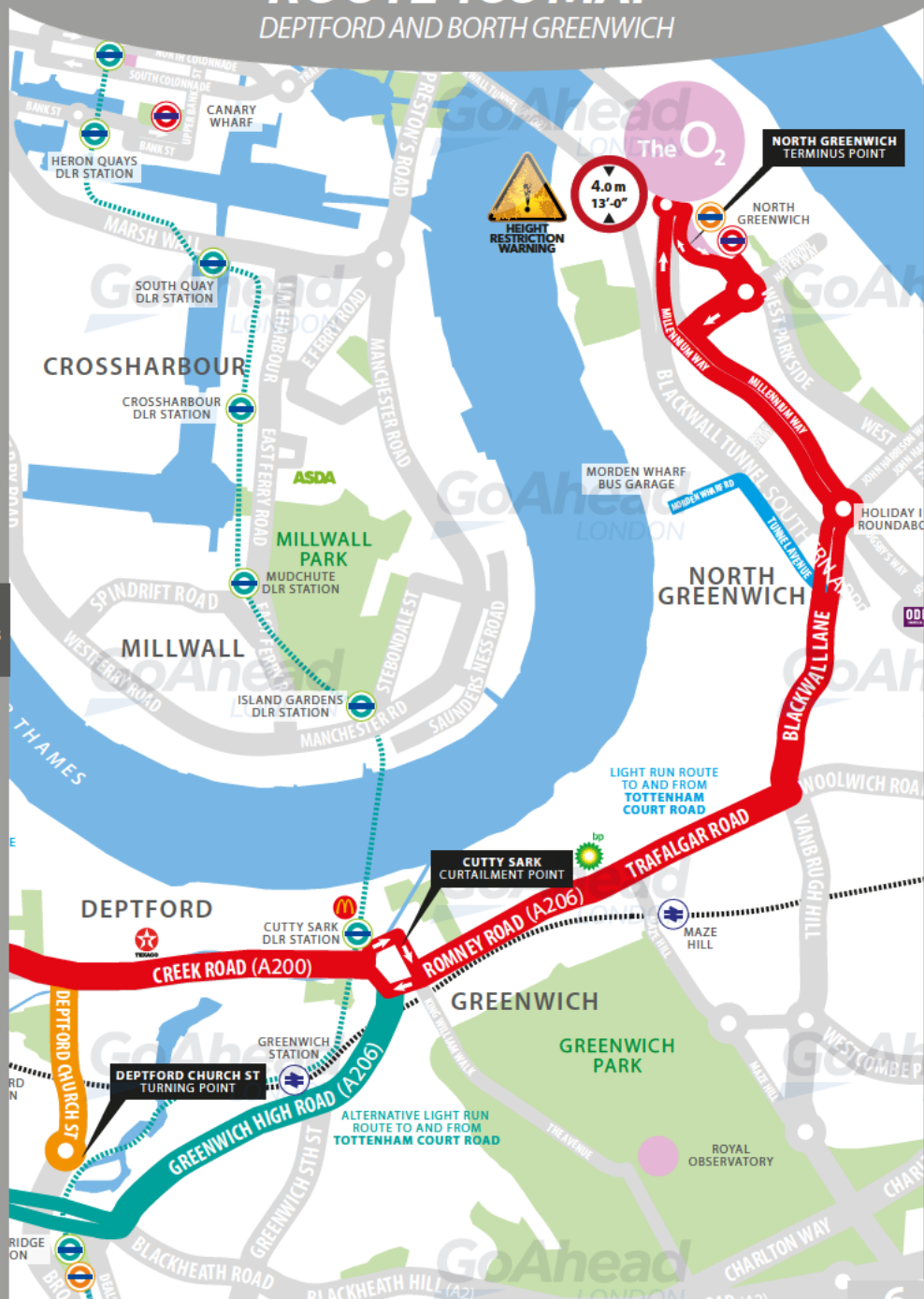
ROUTE 188 MAP

BERMONDSEY AND DEPTFORD



ROUTE 188 MAP

DEPTFORD AND BORTH GREENWICH



GO TO
PAGE 5

RUNNING LIGHT

RUNNING OUT OF SERVICE

IMPORTANT
LOG OFF IBUS
IMMEDIATELY
IF RUNNING
LIGHT

TO TOTTENHAM COURT ROAD STATION

- From **Morden Wharf Garage**, ahead on Morden Wharf Road
- Turn right onto Tunnel Avenue (see note below)
- At traffic light, turn right onto Blackwall Lane **A2203**
- At traffic light, turn right onto Trafalgar Road **A206**
- Continue ahead onto Romney Road and Nelson Road (*one-way system*) **A206**
- Follow road to the right onto Greenwich Church Street **A206**
- Keep left and at traffic light, turn left onto Creek Road **A206**
- Continue ahead onto Evelyn Street **A200**
- At roundabout, take 2nd exit onto Evelyn Street **A200**
- Follow traffic to the left onto Bestwood St (*McDonald's on left*) **A200**
- Continue ahead onto Bush Road and Rotherhithe New Road **A2208**
- Keep right and follow road to the right onto Rotherhithe Old Road **A2216**
- At traffic light, continue ahead onto Lower Rd (*Surrey Quays station on right*) **A200**
- At traffic light, continue ahead onto Lower Road **A200**
- At roundabout, keep left and take 1st exit onto Jamaica Road **A200**
- Keep left and follow road to the left onto Tanner Street and Druid Street **A200**
- At traffic light, turn left onto Tower Bridge Road (*under railway bridge*) **A100**
- At Bricklayers Arms one-way system, take 2nd exit onto New Kent Road **A201**
- At Elephant & Castle, follow the road to the right and take 2nd exit onto London Rd
- At St George's Circus, use contra-flow bus lane onto Waterloo Road **A301**
- At traffic light, follow road towards left onto Waterloo Road (*2nd exit*) **A301**
- Continue ahead onto Waterloo Road (*past Waterloo station on left*)
- Turn into Tenison Way bus station (*on the left before IMAX roundabout*)
- At IMAX roundabout, take 2nd exit onto Waterloo Bridge via Tenison Way
- Continue ahead on Waterloo Bridge and keep on left lane **A301**
- At traffic light, turn right onto Aldwych (*two-way road*) **A4**
- At traffic light, turn left onto Kingsway **A4200**
- At traffic light, turn left onto High Holborn **A40**
- At traffic light, continue ahead onto St Giles Street **A40**
- Turn right onto Earnshaw Street to **stand**

RUNNING LIGHT

RUNNING OUT OF SERVICE

BLINDS:
NOT IN SERVICE
LOG OFF IBUS
IF RUNNING
LIGHT

FROM TOTTENHAM COURT ROAD STATION

- At **stand**, continue ahead to traffic light
- At traffic light, turn right onto New Oxford Street **A40**
- At traffic light, continue ahead onto Bloomsbury Way **A40**
- At traffic light, turn right onto Southampton Row **A4200**
- At traffic light, continue ahead onto Kingsway (*Holborn station on left*) **A4200**
- At traffic light, turn right onto Aldwych (*two-way road*) **A4**
- At traffic light, follow the road left onto Lancaster Place **A301**
- Continue ahead onto Waterloo Bridge **A301**
- At IMAX roundabout, take 2nd exit onto Waterloo Road (*under railway bridge*)
- Continue ahead on Waterloo Road (*past Waterloo station on right*) **A301**
- Follow one-way system at St George's Circus onto London Road **A201**
- At traffic light, turn left and take 2nd exit onto New Kent Road **A201**
- Keep left (do not go onto the flyover) and continue onto Bricklayers Arms
- At Bricklayers Arms one-way system, take 2nd exit onto Tower Bridge Rd **A100**
- At traffic light (*after railway bridge*), turn right onto Tooley Street **A200**
- Continue ahead on Jamaica Road (*Bermondsey station on right*) **A200**
- At Rotherhithe Tunnel roundabout, take 3rd exit onto Lower Road **A200**
- At traffic light, continue ahead onto Lower Road **A200**
- Continue ahead on one-way system (*McDonald's on right*) **A200**
- Continue ahead onto Evelyn Street (*Surrey Quays station on right*) **A200**
- At roundabout, take 2nd exit onto Evelyn Street **A200**
- At traffic light, continue ahead onto Creek Road **A200**
- At junction, follow road left onto Greenwich Church Street **A206**
- Follow the road right onto College Approach **A206**
- Follow the road right onto King William Walk **A206**
- At traffic light, turn left onto Romney Road **A206**
- Continue ahead onto Trafalgar Road (*BP petrol station on left*) **A206**
- At traffic light, turn left onto Blackwall Lane **A2203**
- At traffic light, turn left onto Tunnel Avenue and into **Morden Wharf Garage**



EDWARD STREET
CLEARANCE HEIGHT

DOUBLE DECK VEHICLES MUST
NOT BE USED ON THIS ROAD

Off line-of-route, west of Creek Road/Evelyn Street in Deptford

RUNNING LIGHT

RUNNING OUT OF SERVICE

BLINDS:
NOT IN SERVICE
LOG OFF IBUS
IF RUNNING
LIGHT

TO NORTH GREENWICH STATION

- From **Morden Wharf Garage**, turn right onto Tunnel Avenue
- At traffic light, turn left onto Blackwall Lane **A2203**
- At roundabout, take 1st exit onto Millennium Way
- At roundabout, take 3rd exit into North Greenwich Bus Station to **stand**

FROM NORTH GREENWICH STATION

- At **stand**, continue ahead and exit North Greenwich Bus Station
- At roundabout, take 2nd exit onto Edmund Halley Way
- At traffic light, turn left onto Millennium Way
- At roundabout, take 3rd exit onto Blackwall Lane **A2203**
- At traffic light, turn right onto Tunnel Avenue to **Morden Wharf Garage**



STRAND UNDERPASS
CLEARANCE HEIGHT

DOUBLE DECK VEHICLES MUST
NOT BE USED ON THIS ROAD

Refers to underpass, north-side of Waterloo Bridge in Aldwych

RUNNING LIGHT

ALTERNATIVE NX ROUTE - OUT OF SERVICE

BLINDS:
NOT IN SERVICE
LOG OFF IBUS
IF RUNNING
LIGHT

TO TOTTENHAM COURT ROAD STATION

- From **Morden Wharf garage**, ahead on Morden Wharf Road
- Turn right onto Tunnel Avenue (see note below)
- At traffic light, turn right onto Blackwall Lane **A2203**
- At traffic light, turn right onto Trafalgar Road **A206**
- Continue ahead onto Romney Road and Nelson Road (*one-way system*) **A206**
- At traffic light, turn left onto Greenwich Church Street **A206**
- Continue ahead onto Greenwich High Road **A206**
- At traffic light, turn right onto Deptford Bridge (*Deptford Bridge stn on left*) **A2**
- Continue ahead onto Deptford Broadway **A2**
- Continue ahead onto New Cross Road **A2**
- At traffic light, turn left onto Amersham Road **A2**
- Keep right and turn right onto Parkfield Road **A2**
- At traffic light, turn right onto Lewisham Way **A2**
- Keep left and follow road to the left onto New Cross Road **A2**
- Keep right and follow road to the right onto New Cross Road **A2**
- At traffic light, continue ahead onto Old Kent Road **A2**
- At traffic light, continue ahead onto Old Kent Road (*past McDonald's*) **A2**
- At Bricklayers Arms one-way system, take 2nd exit onto New Kent Road **A201**
- At Elephant & Castle, follow the road to the right and take 2nd exit onto London Rd
- At St George's Circus, use contra-flow bus lane onto Waterloo Road **A301**
- At traffic light, follow road towards left onto Waterloo Road (*2nd exit*) **A301**
- Continue ahead onto Waterloo Road (*past Waterloo station on left*)
- Turn into Tenison Way bus station (*on the left before IMAX roundabout*)
- At IMAX roundabout, take 2nd exit onto Waterloo Bridge via Tenison Way
- Continue ahead on Waterloo Bridge and keep on left lane **A301**
- At traffic light, turn right onto Aldwych **A4**
- At traffic light, turn left onto Kingsway **A4200**
- At traffic light, turn left onto High Holborn **A40**
- At traffic light, continue ahead onto St Giles Street **A40**
- Turn right onto Earnshaw Street to **stand**



BLACKWALL TUNNEL
CLEARANCE HEIGHT

DOUBLE DECK VEHICLES MUST
TURN RIGHT OUT OF GARAGE

Off line-of-route, north of Tunnel Avenue in North Greenwich

RUNNING LIGHT

ALTERNATIVE NX ROUTE - OUT OF SERVICE

BLINDS:
NOT IN SERVICE
LOG OFF IBUS
IF RUNNING
LIGHT

FROM TOTTENHAM COURT ROAD STATION

- At **stand**, continue ahead to traffic light
- At traffic light, turn right onto New Oxford Street **A40**
- At traffic light, continue ahead onto Bloomsbury Way **A40**
- At traffic light, turn right onto Southampton Row **A4200**
- At traffic light, continue ahead onto Kingsway (*Holborn station on left*) **A4200**
- At traffic light, turn right onto Aldwych (*two-way road*) **A4**
- At traffic light, follow the road left onto Lancaster Place **A301**
- Continue ahead onto Waterloo Bridge **A301**
- At IMAX roundabout, take 2nd exit onto Waterloo Road (*under railway bridge*)
- Continue ahead on Waterloo Road (*past Waterloo station on right*) **A301**
- Follow one-way system at St George's Circus onto London Road **A201**
- At traffic light, turn left and take 2nd exit onto New Kent Road **A201**
- Keep right (use the flyover) and continue onto Old Kent Road **A2**
- At traffic light, continue ahead onto Old Kent Road (*past Tesco on left*) **A2**
- At traffic light, continue ahead onto Old Kent Road **A2**
- Follow road to the left onto New Cross Road (*New Cross garage on right*) **A2**
- Continue ahead on one-way system (*New Cross Gate Overground on left*) **A2**
- Continue ahead onto New Cross Road **A2**
- Continue ahead onto Deptford Broadway **A2**
- Continue ahead onto Deptford Bridge (*Deptford Bridge station on right*) **A2**
- At traffic light, turn left onto Greenwich High Road **A206**
- At traffic light, continue ahead onto Greenwich Church Street **A206**
- Follow one-way system onto Greenwich Church Street **A206**
- Follow the road right onto College Approach **A206**
- Follow the road right onto King William Walk **A206**
- At traffic light, turn left onto Romney Road **A206**
- Continue ahead onto Trafalgar Road (*BP petrol station on left*) **A206**
- At traffic light, turn left onto Blackwall Lane **A2203**
- At traffic light, turn left onto Tunnel Avenue and into **Morden Wharf garage**



BLACKWALL TUNNEL
CLEARANCE HEIGHT

DOUBLE DECK VEHICLES MUST
TURN RIGHT OUT OF GARAGE

Off line-of-route, north of Tunnel Avenue in North Greenwich

ROUTE DIRECTIONS

RUNNING IN SERVICE

NEVER
DIVERT OFF
LINE OF ROUTE
UNLESS ADVISED
BY BUS

TO NORTH GREENWICH STATION

- At **stand**, continue ahead to traffic light
- At traffic light, turn right onto New Oxford Street **A40**
- At traffic light, continue ahead onto Bloomsbury Way **A40**
- At traffic light, turn right onto Southampton Row **A4200**
- At traffic light, continue ahead onto Kingsway (*Holborn station on left*) **A4200**
- At junction, turn left onto Aldwych and follow road to the right **A4**
- At traffic light, turn right onto Strand and keep left **A4**
- At traffic light, turn left onto Lancaster Place **A301**
- Continue ahead onto Waterloo Bridge **A301**
- At IMAX roundabout, take 2nd exit onto Waterloo Road (*under railway bridge*)
- Continue ahead on Waterloo Road (*past Waterloo station on right*) **A301**
- Follow one-way system at St George's Circus onto London Road **A201**
- At traffic light, turn left and take 2nd exit onto New Kent Road **A201**
- Keep left (do not go onto the flyover) and continue onto Bricklayers Arms
- At Bricklayers Arms one-way system, take 2nd exit onto Tower Bridge Rd **A100**
- At traffic light (*after railway bridge*), turn right onto Tooley Street **A200**
- Continue ahead on Jamaica Road (*Bermondsey station on right*) **A200**
- At Rotherhithe Tunnel roundabout, take 3rd exit onto Lower Road **A200**
- At traffic light, turn left onto Surrey Quays Road
- At Canada Water bus station, turn left into the station and serve stop
- Exit bus station and turn left onto Surrey Quays Road
- At roundabout, take 2nd exit onto Surrey Quays Road
- At roundabout, take 2nd exit onto Redriff Road **A205**
- At junction, turn left onto Lower Road **A200**
- Continue ahead onto Evelyn Street (*McDonalds on right*) **A200**
- At roundabout, take 2nd exit onto Evelyn Street **A200**
- At traffic light, continue ahead onto Creek Road **A200**
- At junction, follow road left onto Greenwich Church Street **A206**
- Follow the road right onto College Approach **A206**
- Follow the road right onto King William Walk **A206**
- At traffic light, turn left onto Romney Road **A206**
- Continue ahead onto Trafalgar Road (*BP petrol station on left*) **A206**
- At traffic light, turn left onto Blackwall Lane and under flyover **A2203**
- At Holiday Inn roundabout, take 1st exit onto Millennium Way
- At roundabout, take 2nd exit into North Greenwich bus station to **stand**

ROUTE DIRECTIONS

RUNNING IN SERVICE

IMPORTANT
PLEASE ENSURE
YOU USE YOUR
RIBAS KEY ON
EVERY TRIP

TO TOTTENHAM COURT ROAD STATION

- At **stand**, serve stop C and exit bus station (*south side*)
- At roundabout, take 2nd exit onto Edmund Halley Way
- At traffic light, turn left onto Millennium Way
- At roundabout, take 3rd exit onto Blackwall Lane and under flyover **A2203**
- At traffic light, turn right onto Trafalgar Road **A206**
- Continue ahead onto Romney Road and Nelson Road (*one-way system*) **A206**
- Follow road to the right onto Greenwich Church Street **A206**
- Keep left and at traffic light, turn left onto Creek Road **A206**
- Continue ahead onto Evelyn Street **A200**
- At roundabout, take 2nd exit onto Evelyn Street **A200**
- Follow traffic to the left onto Bestwood St (*McDonalds on left*) **A200**
- Continue ahead onto Bush Road and Rotherhithe New Road **A2208**
- Keep right and follow road to the right onto Rotherhithe Old Road **A2216**
- At traffic light, turn right onto Lower Road (*Surrey Quays station on right*) **A200**
- Keep left and take the immediate left onto Surrey Quays Shopping Ctr Access Rd
- At junction, turn right onto Deal Porters Way (*Tescos Extra on left*)
- At traffic light, turn left onto Redriff Road **B205**
- At roundabout, take 1st exit onto Surrey Quays Road and also next roundabout
- At Canada Water bus station, turn right into the station and serve stop
- Exit bus station and turn right onto Surrey Quays Road
- At traffic light, turn right onto Lower Road **A200**
- At roundabout, keep left and take 1st exit onto Jamaica Road **A200**
- Keep left and follow road to the left onto Tanner Street and Druid Street **A200**
- At traffic light, turn left onto Tower Bridge Road (*under railway bridge*) **A100**
- At Bricklayers Arms one-way system, take 2nd exit onto New Kent Road **A201**
- At Elephant & Castle, follow the road to the right and take 2nd exit onto London Rd
- At St George's Circus, use contra-flow bus lane onto Waterloo Road **A301**
- At traffic light, follow road towards left onto Waterloo Road (*2nd exit*) **A301**
- Turn into Tenison Way bus station (*on the left before IMAX roundabout*)
- At IMAX roundabout, take 2nd exit onto Waterloo Bridge via Tenison Way
- At traffic light, turn right onto Aldwych **A4**
- At traffic light, turn left onto Kingsway **A4200**
- At traffic light, turn left onto High Holborn **A40**
- At traffic light, continue ahead onto St Giles Street **A40**
- Turn right onto Earnshaw Street to **stand**

TOTTENHAM COURT ROAD

TERMINUS POINT

SWITCH THE
ENGINE OFF
WHILST AT THE
STAND

From North Greenwich. Proceed from Earnshaw Street direct to stand. Set down in Earnshaw Street at **ALIGHTING POINT**.

Towards North Greenwich. Depart via Earnshaw Street to New Oxford Street. Pick up in New Oxford Street at **BUS STOP Z**.

Public stand for two buses on west side of Earnshaw Street, opposite centre line of Bucknall Street and extending 20 metres south.

Blind display: **TOTTENHAM COURT ROAD**.



ALDWYCH

CURTALMENT POINT

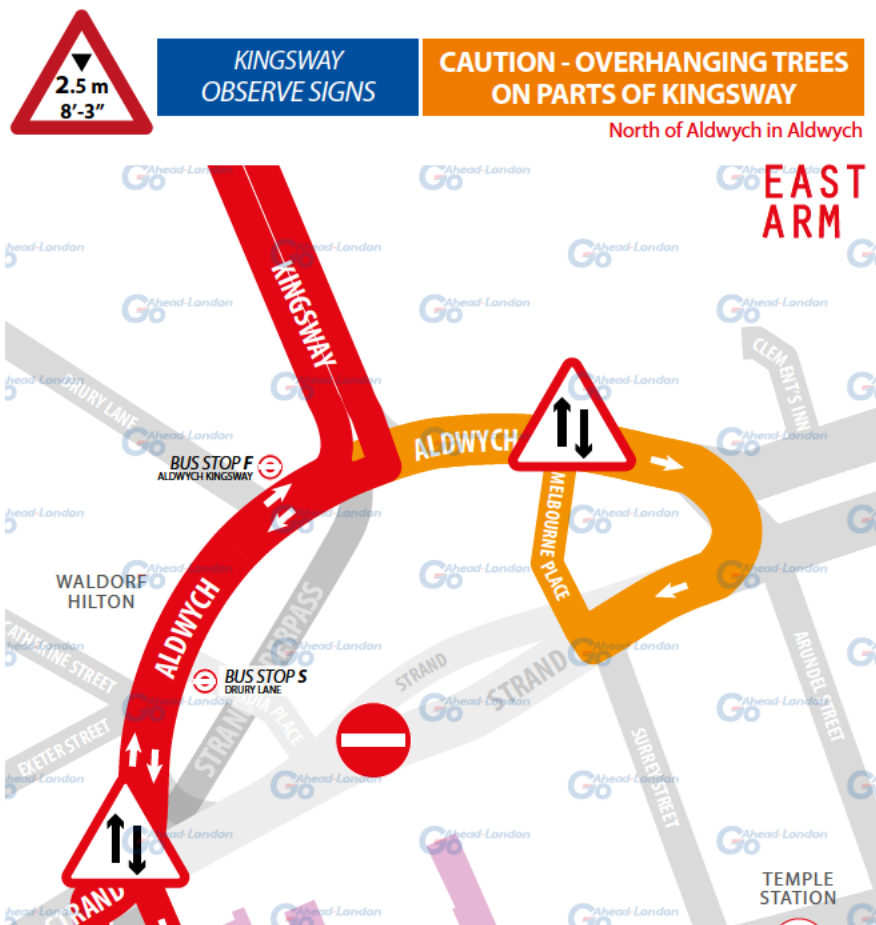
SWITCH THE
ENGINE OFF
WHILST AT THE
STAND

From North Greenwich. Proceed from Lancaster Place via Aldwych to stand. Set down on Aldwych at **BUS STOP F**.

Towards North Greenwich. From stand, depart to Aldwych and Strand. Pick up on Strand at **BUS STOP S**.

Public offside stand for six buses on south side of Aldwych (east arm).
Additional overflow stand for three buses on south side of Strand.

Blind display: **ALDWYCH**.



North of Aldwych in Aldwych

WATERLOO

TURNING POINT

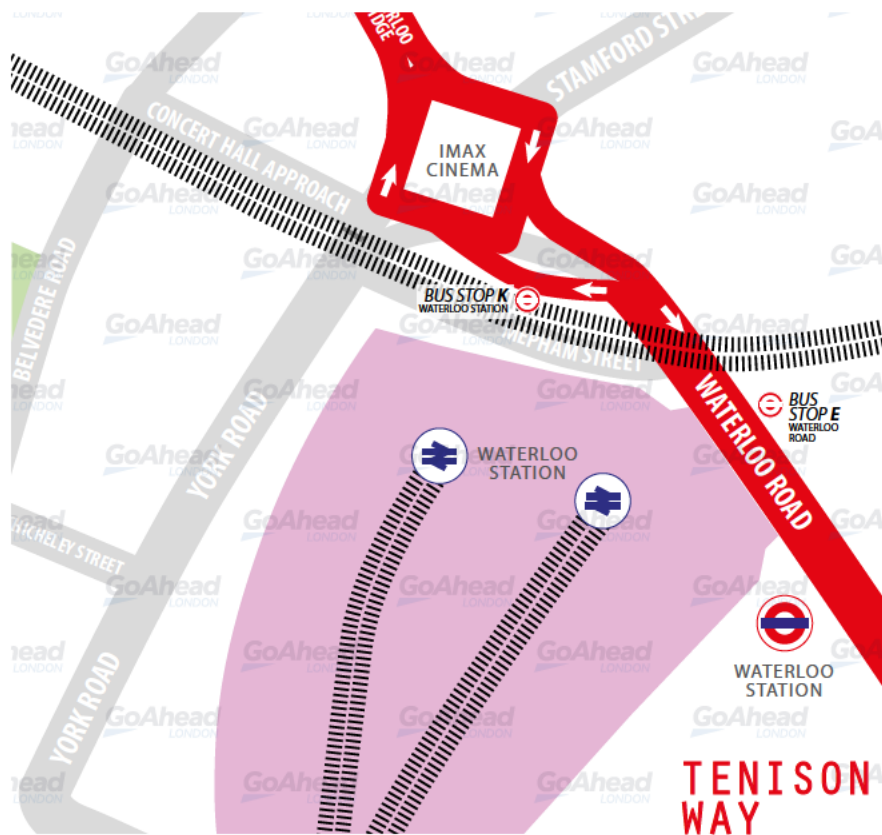
TURNING POINT ONLY.
BUSES MUST NOT STAND.

From North Greenwich. Proceed from Tenison Way bus station via Tenison Way. Set down on Tenison Way bus station at **BUS STOP K**.

Towards North Greenwich. Depart via Tenison Way, IMAX roundabout to Waterloo Road. Pick up on Waterloo Road at **BUS STOP E**.

Turning point only - buses must not stand.

Blind display: **WATERLOO**.



ELEPHANT AND CASTLE

TURNING POINT

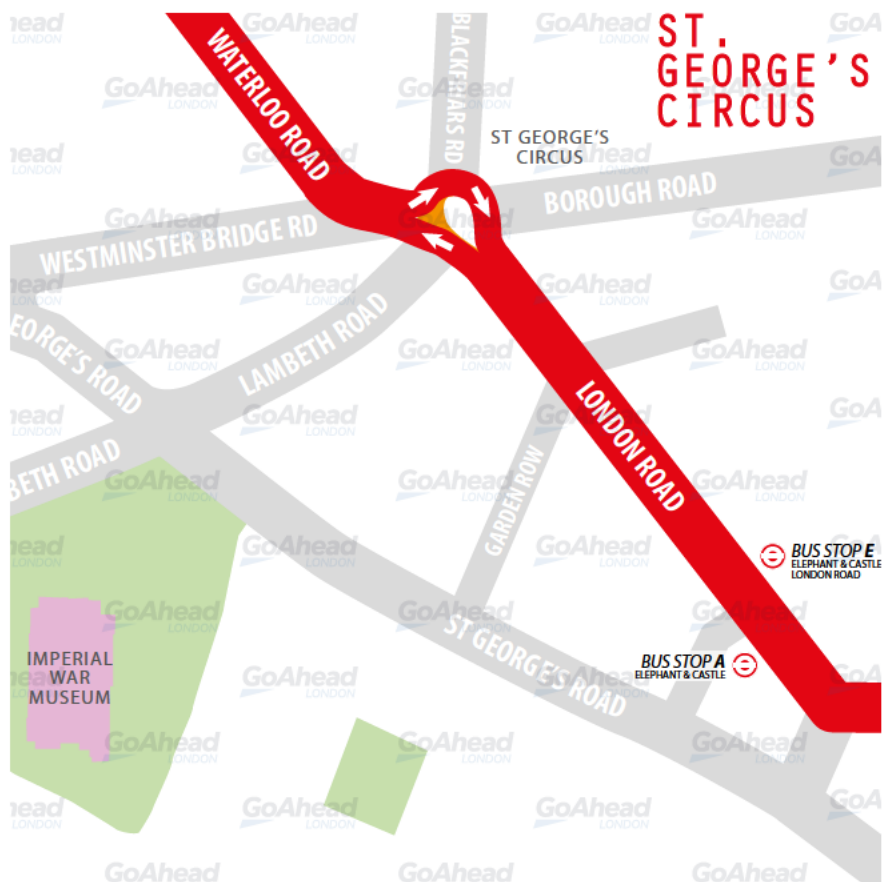
TURNING POINT ONLY.
BUSES MUST NOT STAND.

From North Greenwich. Proceed from London Road via St George's Circus to London Road. Set down on London Road at **BUS STOP A**.

Towards North Greenwich. Depart via London Road.
Pick up on London Road at **BUS STOP E**.

Turning point only - buses must not stand.

Blind display: **ELEPHANT & CASTLE**.



NEW KENT ROAD

TURNING POINT

TURNING POINT ONLY.
BUSES MUST NOT STAND.

From Tottenham Court Road. Proceed from New Kent Road.

Set down on New Kent Road at **BUS STOP K**.

Towards Tottenham Court Road. Depart via New Kent Road and Bricklayer's Arms roundabout. Pick up on New Kent Road at **BUS STOP N**.

Turning point only - buses must not stand.

Blind display: **NEW KENT ROAD**.



BRICKLAYERS ARMS

CURTAILMENT POINT

PLEASE CHECK
TRIP NUMBER
ON ETM BEFORE
DEPARTING

From North Greenwich. Proceed from Tower Bridge Road via Bricklayers Arms roundabout, Great Dover Street and Bartholomew Street to stand. Set down on Tower Bridge Road at **BUS STOP BJ**.

Towards North Greenwich. Depart via Bartholomew Street to New Kent Road. Pick up on New Kent Road at **BUS STOP BC**.

From Tottenham Court Road. Proceed from New Kent Road via Bricklayers Arms roundabout, Great Dover Street and Bartholomew Street to stand. Set down on New Kent Road at **BUS STOP BC**.

Towards Tottenham Court Road. Depart via Bartholomew St, New Kent Road and Bricklayers Arms roundabout. Pick up on New Kent Road at **BUS STOP BS**.

Public stand for two buses on south side of Bartholomew Street.

Blind display: **BRICKLAYERS ARMS**.



**BARTHOLOMEW
STREET**

CANADA WATER

TURNING POINT

5

From North Greenwich. Proceed from Surrey Quays Road via Canada Water bus stn. Set down in Canada Water Bus Stn at **BUS STOP D.**

Towards North Greenwich. Pick up in Canada Water Bus Station at **BUS STOP B1.**

From Tottenham Court Road. Proceed from Surrey Quays Road via Canada Water bus station. Set down in Canada Water Bus Station at **BUS STOP D.**

Towards Tottenham Court Rd. Pick up in Canada Water Bus Stn at **BUS STOP B1.**

Turning point only - buses must not stand. **Blind display: CANADA WATER.**

**BUS
STATION**



SURREY QUAYS

TURNING POINT

TURNING POINT ONLY.
BUSES MUST NOT STAND.

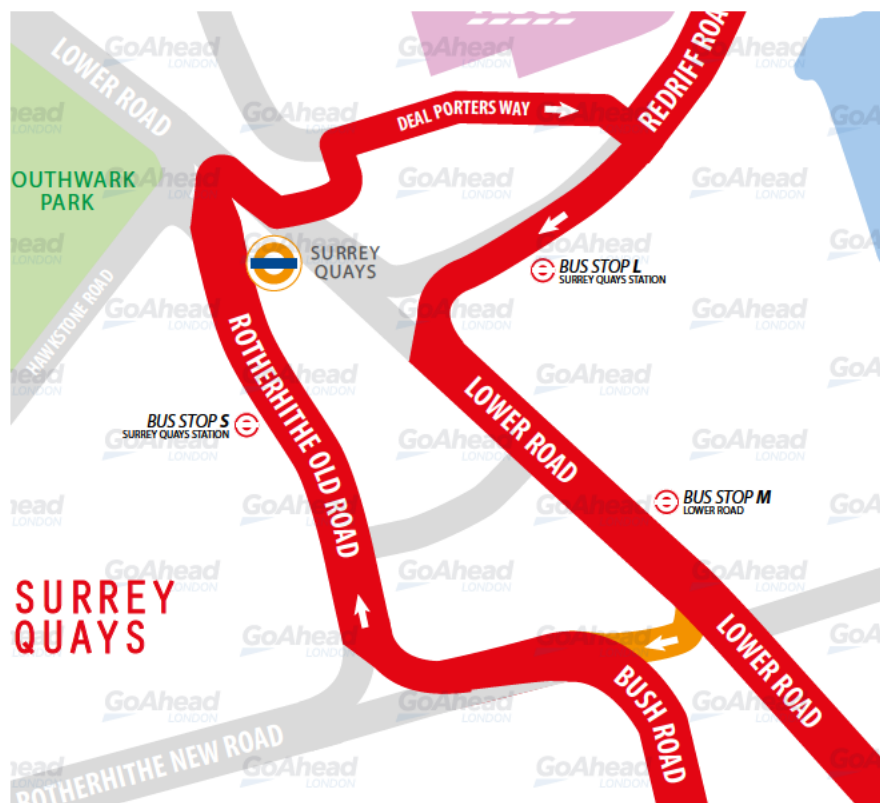
From North Greenwich. Proceed from Rotherhithe Old Road via Lower Road, Surrey Quays Shopping Centre Access Road and Deal Porters Way. Set down on Rotherhithe Old Road at **BUS STOP S**.

Towards North Greenwich. Pick up on Redriff Road at **BUS STOP L**.

From Tottenham Court Road. Proceed from Redriff Road via Lower Road and Rotherhithe New Road. Set down on Redriff Road at **BUS STOP L**.

Towards Tottenham Court Road. Pick up on Rotherhithe Old Rd at **BUS STOP S**.

Turning point only - buses must not stand. **Blind display: SURREY QUAYS.**



DEPTFORD

TURNING POINT

TURNING POINT ONLY.
BUSES MUST NOT STAND.

From North Greenwich. Proceed from Creek Road via Deptford Church Street. Set down on Creek Road at **BUS STOP H.**

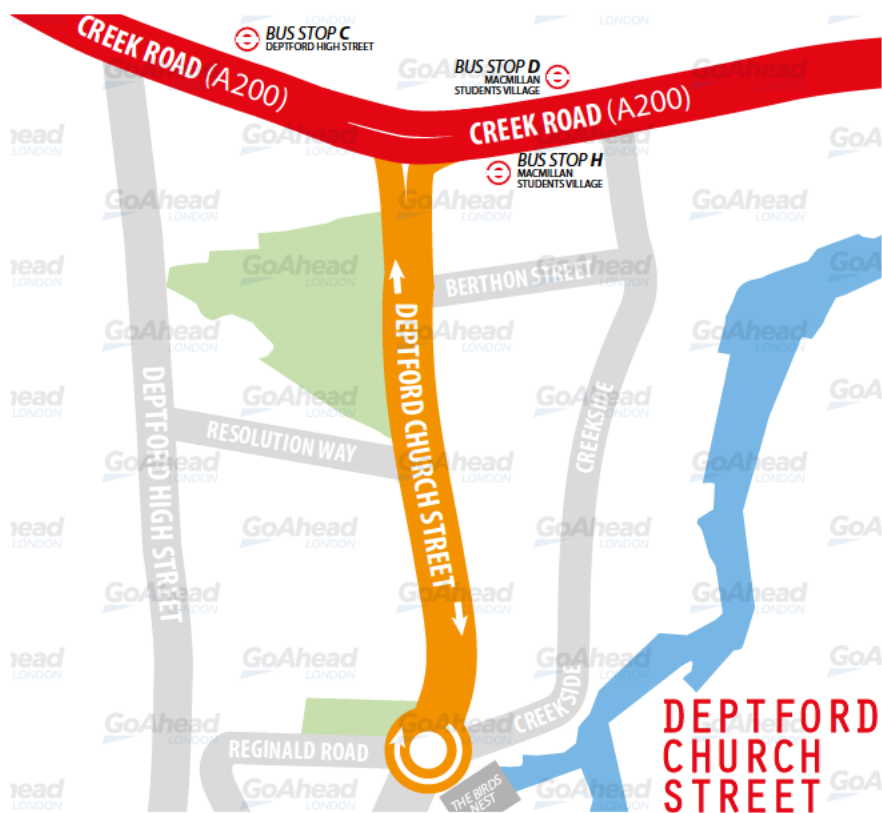
Towards North Greenwich. Pick up on Creek Road at **BUS STOP D.**

From Tottenham Court Road. Proceed from Creek Road via Deptford Church Street. Set down on Creek Road at **BUS STOP C.**

Towards Tottenham Court Road. Depart to Evelyn Street. Pick up on Evelyn Street (after Creek Road) at **BUS STOP A.**

Turning point only - buses must not stand.

Blind display: **DEPTFORD CHURCH ST.**



GREENWICH

CURTALMENT POINT

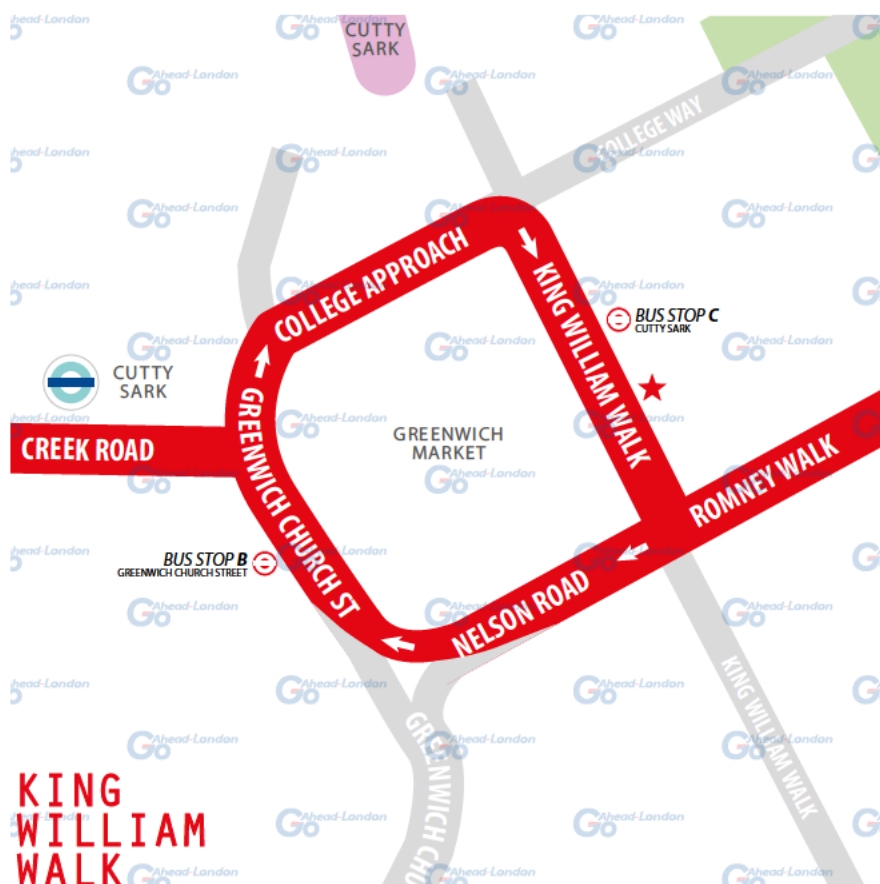
PLEASE CHECK
TRIP NUMBER
ON ETM BEFORE
DEPARTING

From Tottenham Court Road. Proceed from King William Walk to stand. Set down on King William Walk at **BUS STOP C**.

Towards Tottenham Court Road. Depart via King William Walk and Nelson Road to Greenwich Church Street. Pick up on Greenwich Church Street at **BUS STOP B**.

Public stand for two buses on east side of King William Walk. No more than 2 buses on Route 188 should be scheduled to stand at any one time.

Blind display: *GREENWICH, CUTTY SARK.*



NORTH GREENWICH

TERMINUS POINT

5

From Tottenham Court Road. Proceed from North Greenwich bus station to stand. Set down in North Greenwich bus station at **BUS STOP E**.

Towards Tottenham Court Road. Depart via North Greenwich bus station. Pick up in North Greenwich Bus Station at **BUS STOP C**.

Private stand in three sections for 21 buses in bus parking areas within the North Greenwich bus station complex. Please note the speed restriction.

Blind display: **NORTH GREENWICH**.



LOCAL HAZARDS & POINTS TO NOTE

FULL RISK ASSESSMENT VIEWABLE UPON REQUEST



PEDESTRIAN AREA | NORTH GREENWICH BUS STN

Heavy pedestrian area. Good observation needed. Proceed with care and caution and observe the 5 MPH speed limit. When there is an event at the o2 Arena, be guided the Event Supervisor.

TIGHT LEFT TURN | SURREY QUAYS/LOWER ROAD

Tight left turn. Good observation and mirror use. Beware of railings and bollards.

BUSY PEDESTRIAN AREA | SURREY QUAYS/LOWER ROAD

Pedestrians walking across the roadway at any point. Two-way traffic. Check both ways for traffic before pulling out into main car park road (Deal Porter Way).

CARS REVERSING | SURREY QUAYS/BUSH ROAD

Parked cars reversing out of parking bays and traffic emerging from Bush Road. Check that cars are not reversing out of parking area. As you turn the corner, give way to traffic emerging from Bush Road on nearside.

BUSY PEDESTRIAN AREA | CANADA WATER BUS STATION

Observe the 5 MPH limit. Proceed with care and caution.

TRAFFIC CUTTING ACROSS | NEPTUNE STREET/BUS STOP R

Good road planning and observation. Proceed with caution. Good use of mirrors.

TIGHT LEFT TURN | DRUID STREET/BERMONDSEY

Tight left turn onto Crucifix Street. Good planning and use of mirrors.

CHANGE OF ROAD LAYOUT | ELEPHANT & CASTLE

Watch out for motorists who change lanes without indication and cut across buses. Good use of mirrors for cyclists especially at traffic lights.

BUSY PEDESTRIAN AREA | LONDON ROAD, ELEPHANT

Very busy pedestrian area. Students from the University and Tube station.

BUSY PEDESTRIAN AREA | ST GEORGE'S CIRCUS

Busy pedestrian area and cyclists near roundabout. Keep an eye out for pedestrians crossing at any time. Proceed with care and caution.

LOCAL HAZARDS & POINTS TO NOTE

FULL RISK ASSESSMENT VIEWABLE UPON REQUEST



CONTRAFLOW LANE | WESTMINSTER BRIDGE ROAD

Complex pedestrian crossing system. Look out for pedestrians who may misjudge crossing. Extra care required when driving through junction.

BUSY PEDESTRIAN AREA | WATERLOO

Very busy pedestrian area. Look out for pedestrians who may dash out.

CONTRA-FLOW CYCLE LANE | LONDON ROAD, E&C

Beware of pedestrians walking across the road not expecting bus movements and on-coming vehicles and cyclists.

VOLUME OF PEOPLE | WATERLOO STATION

Heavy volume of pedestrian activity especially during peak hours, drivers should exercise caution.

PEDESTRIAN CROSSING | TENISON WAY BUS STATION

Keep a look out for pedestrians wandering over the concourse. Watch for other buses pulling out at the same time as yourself. Predict their movements. When leaving the Bus Station and only move into the main traffic flow on the traffic light signal.

CYCLE LANE | WATERLOO BRIDGE

Many cyclists especially around peak rush hours. Only overtake when safe to do so.

HIGH RISK - LOW LEVEL UNDERPASS | WATERLOO BRIDGE

Low level underpass to Kingsway at northern end (11.ft). Not suitable for double deck vehicles.

HIGH RISK - LOW TREES | ALDWYCH

Low trees close to the kerb on both side of road. Keep away from the kerb edge.

HIGH RISK - LOW TREES | KINGSWAY

There is a height restriction of 8'3" feet (2.5m) on certain parts of this road. Please take note of all the signs which relate to the low trees on both sides.

AT THE GARAGE

GARAGE AND GENERAL SAFETY INFORMATION

BE VISIBLE
**WEAR YOUR
HI-VIS** WITHIN
THE GARAGE

GO SLOW!
MANDATORY
SPEED OF 5 MPH
WITHIN THE
GARAGE

BE NOTICED
HEADLIGHTS
ON AT ALL TIMES
IN THE GARAGE

STICK TO
DESIGNATED
PATHS AND
WALKWAYS

NO EXCUSES
PLEASE ABIDE BY
THE RULES. IT'S
MANDATORY!

BE AWARE.
REPORT ALL
HAZARDS
IMMEDIATELY

REMEMBER
LOOK OUT
FOR CYCLISTS
DRIVE SLOWLY

PARK FERRY
VEHICLES WITHIN
DESIGNATED
AREAS

USE THE
HORN WHEN
APPROACHING
CORNERS &
REVERSING

HYBRID BUSES
ARE SILENT. BE
EXTRA CAUTIOUS
WHILST ON THE
MOVE!

FUEL, OIL &
COOLANT SPILLS
CAN MAKE THE
SURFACE SLIPPERY
BE AWARE

FAMILIARISE
YOURSELF WITH
THE GARAGE
SAFETY CODE



AND THINK FIRST!

OTHER INFORMATION

CODES AND EMERGENCY RADIO PROCEDURES

REMAIN CALM:
GIVE ACCURATE
INFORMATION.
WE'RE HERE
TO ASSIST!

ROUTE 188 | CURTAILMENT ABBREVIATIONS

TCR	Tottenham Court Road	ALD	Aldwych
WAT	Waterloo	EC	Elephant & Castle
NKR	New Kent Road	BA	Bricklayers Arms
WL	Canada Water	SQ	Surrey Quays
DCS	Deptford Church Street	CSG	Greenwich
NG	North Greenwich		

FACILITIES | THROUGHOUT THE ROUTE

- **Tottenham Court Road.** London Underground Station.
- **Canada Water Bus Stn.** [REDACTED]
- **North Greenwich Station.** Public 24 hrs facility.

If you urgently need to use a facility, please inform iBus immediately.

CODE RED | EMERGENCY RADIO PROCEDURE

If you require the Emergency Services to attend your vehicle (for example in the event of passenger injury, assault or major RTA), you should contact CentreComm using the radio's Code Red facility. To call CentreComm, **hold down the Code Red button on your vehicle's radio for at least 3 seconds** until you hear a ringing tone to indicate that your call has been connected. Hold down the foot switch in the cab when you are speaking, and end what you have to say with the word "over" to indicate that you expect a response, or "over and out" if this is the end of your communication. Release the foot switch when you are not speaking. Remember to speak slowly and clearly. Note that you will usually receive a radio call from your depot shortly after you make a Code Red call. *You should not use the radio whilst the vehicle is in motion.*

CODE
GREEN

Call your garage for non-emergency, mechanical defects, help or advice

CODE
BLUE

Call CentreComm for non-emergency, incident reporting or diversions

CODE
RED

Call CentreComm for emergency services, passenger injury or assault